

ELEVATIONS IN FEET  
DIMENSIONS IN METRES

**AERODROME OBSTACLE CHART - ICAO**

TYPE A (OPERATING LIMITATIONS)

**BYDGOSZCZ / Szvederowo**

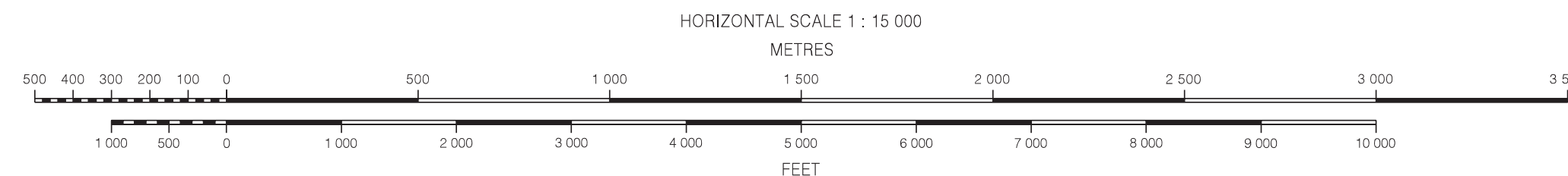
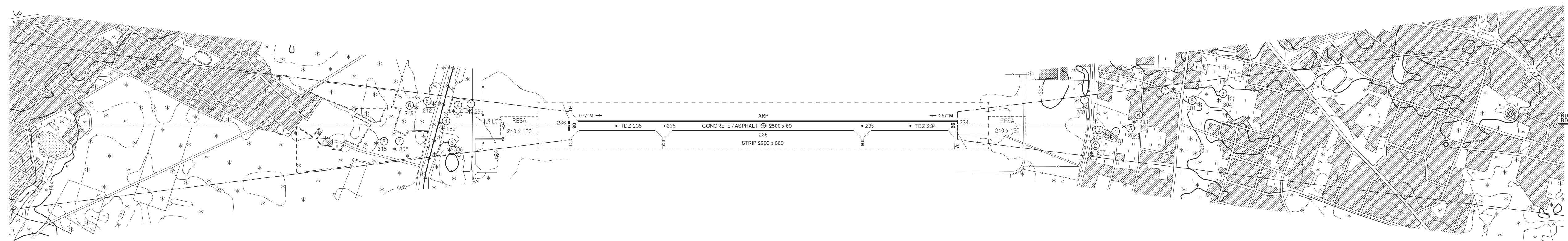
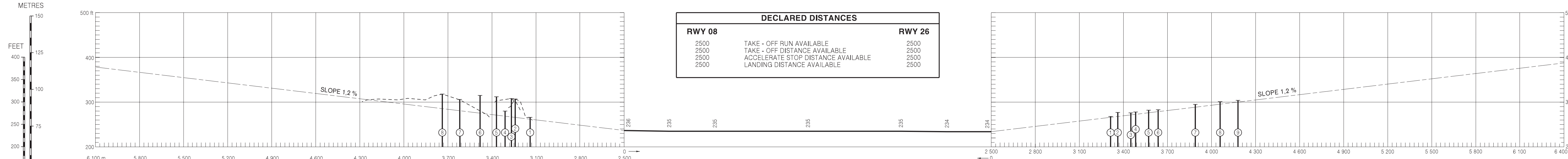
**RWY 08/26**

MAGNETIC VARIATION 5° E 2011  
MAGNETIC VARIATION 5° E 2016

**RWY 08 - 26**

**DECLARED DISTANCES**

RWY 08		RWY 26
2500	TAKE - OFF RUN AVAILABLE	2500
2500	TAKE - OFF DISTANCE AVAILABLE	2500
2500	ACCELERATE STOP DISTANCE AVAILABLE	2500
2500	LANDING DISTANCE AVAILABLE	2500



**LEGEND**

IDENTIFICATION NUMBER	①
POLE, TOWER, SPIRE, ANTENNA, ETC.	○
TREE OR SHRUB	*
DOUBLE TRACK RAILROAD	—+—+—
MEADOW	
LAKE	⊙
RIVER	—
TERRAIN CONTOUR	~ 230 ~

AMENDMENT RECORD		
No	DATE	ENTERED BY