

ELEVATIONS IN FEET  
DIMENSIONS IN METRES

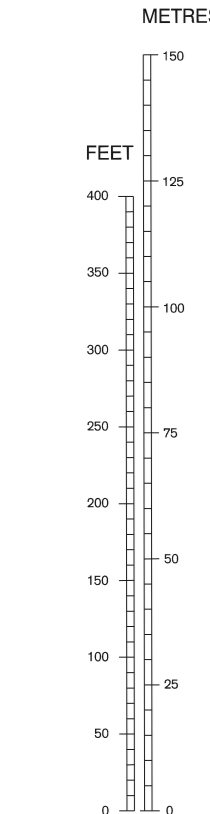
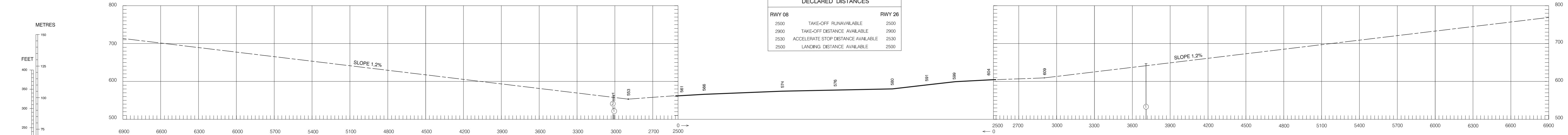
AERODROME OBSTACLE CHART-ICAO  
TYPE A (OPERATING LIMITATIONS)

MIŃSK MAZOWIECKI  
RWY 08/26

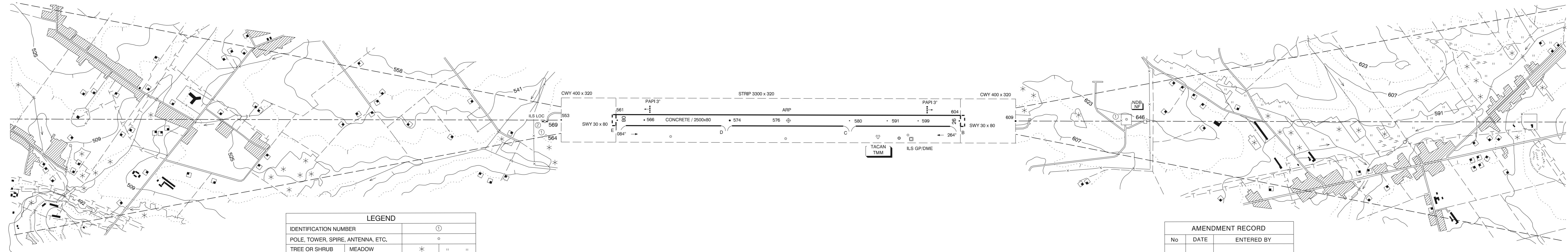
MAGNETIC VARIATION 6° E 2016

RWY 08 - 26

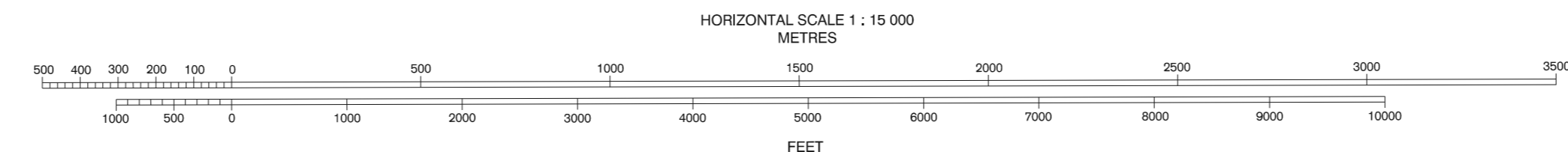
DECLARED DISTANCES		
RWY 08		RWY 26
2500	TAKE-OFF RUN/AVAILABLE	2500
2900	TAKE-OFF DISTANCE AVAILABLE	2900
2530	ACCELERATE STOP DISTANCE AVAILABLE	2530
2500	LANDING DISTANCE AVAILABLE	2500



VERTICAL SCALE  
1 : 1 500



LEGEND	
IDENTIFICATION NUMBER	①
POLE, TOWER, SPIRE, ANTENNA, ETC.	○
TREE OR SHRUB	*
MEADOW	
RIVER, LAKE, SEA	~ ~ ~ ~
RAILROAD	—+—+—+—+—
TRANSMISSION LINE	-T-T-T-T-
ESCARPMENT	~ ~ ~ ~
TERRAIN CONTOUR	~ 623 ~



AMENDMENT RECORD		
No	DATE	ENTERED BY