

ELEVATIONS IN FEET  
DIMENSIONS IN METRES

### AERODROME OBSTACLE CHART - ICAO

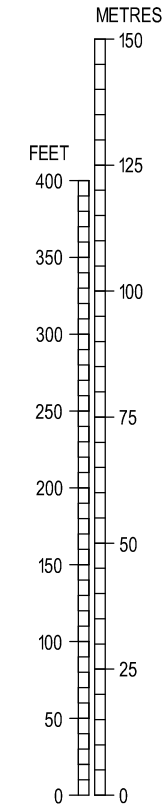
TYPE A (OPERATING LIMITATIONS)

Poznań - Ławica  
RWY 10 / 28

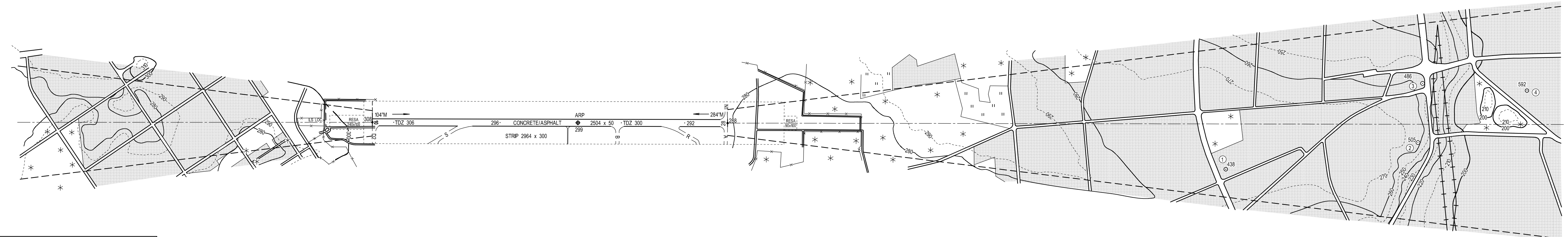
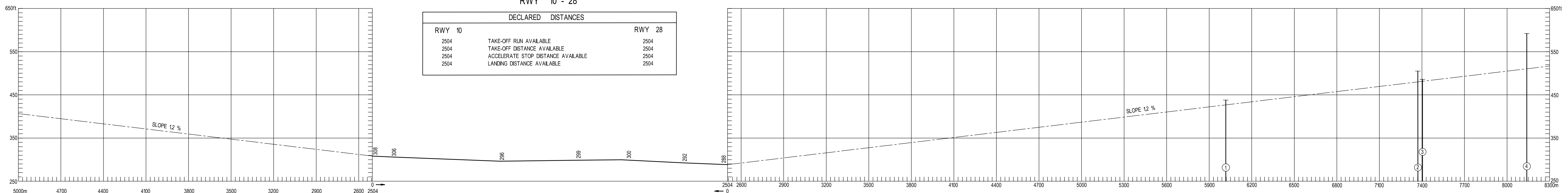
MAGNETIC VARIATION 4°E 2013

RWY 10 - 28

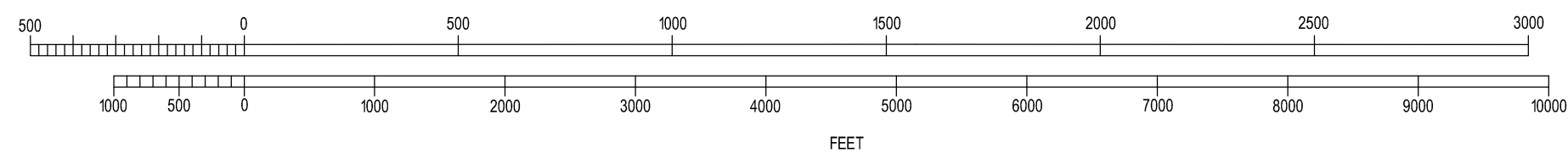
DECLARED DISTANCES		
RWY 10		RWY 28
2504	TAKE-OFF RUN AVAILABLE	2504
2504	TAKE-OFF DISTANCE AVAILABLE	2504
2504	ACCELERATE STOP DISTANCE AVAILABLE	2504
2504	LANDING DISTANCE AVAILABLE	2504



VERTICAL SCALE 1 : 1500



HORIZONTAL SCALE 1 : 15000  
METRES



LEGEND	
IDENTIFICATION NUMBER	①
POLE, TOWER, SPIRE, ANTENNA, ETC.	○
TREE OR SHRUB	*
RAILROAD	—+—+—+—+—
MEADOW	
TERRAIN CONTOUR	— 300 —

AMENDMENT RECORD		
No	DATE	ENTERED BY