

ELEVATIONS IN FEET
DIMENSIONS IN METRES

AERODROME OBSTACLE CHART - ICAO

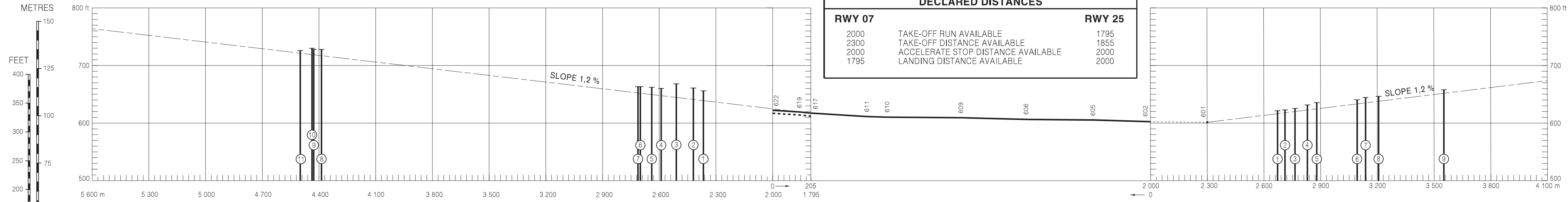
Radom – Sadków
RWY 07/25

TYPE A (OPERATING LIMITATIONS)

MAGNETIC VARIATION 6° E 2013

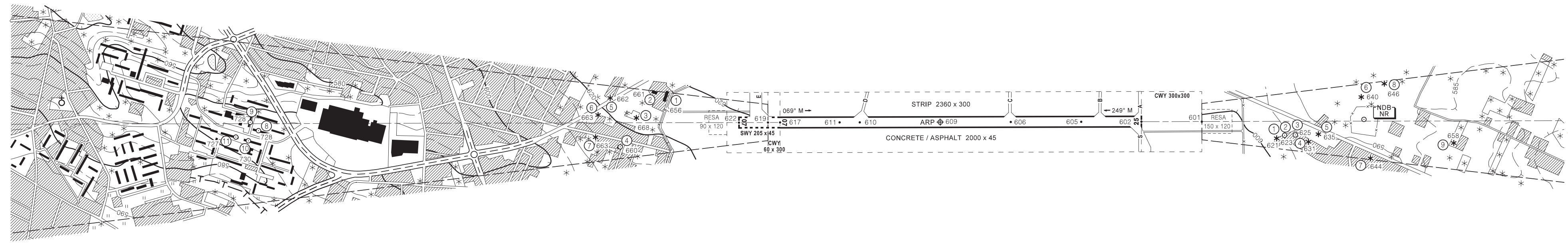
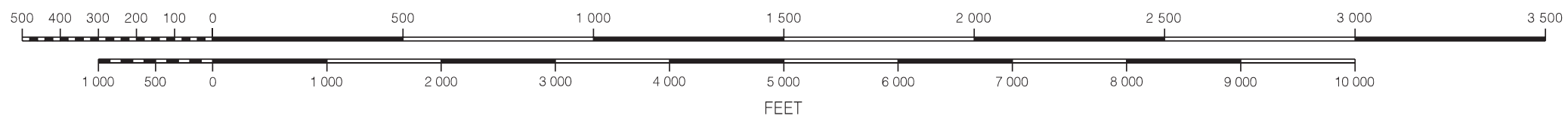
RWY 07 - 25

DECLARED DISTANCES		
RWY 07		RWY 25
2000	TAKE-OFF RUN AVAILABLE	1795
2300	TAKE-OFF DISTANCE AVAILABLE	1855
2000	ACCELERATE STOP DISTANCE AVAILABLE	2000
1795	LANDING DISTANCE AVAILABLE	2000



VERTICAL SCALE
1 : 1 500

HORIZONTAL SCALE 1 : 15 000



LEGEND

IDENTIFICATION NUMBER	①
POLE, TOWER, SPIRE, ANTENNA, ETC.	○
BUILDING	■
TREE OR SHRUB	*
MEADOW	
TRANSMISSION LINE OR OVERHEAD CABLE	-T-T-T-
LAKE	☪
TERRAIN CONTOUR	~580~

AMENDMENT RECORD

No	DATE	ENTERED BY