

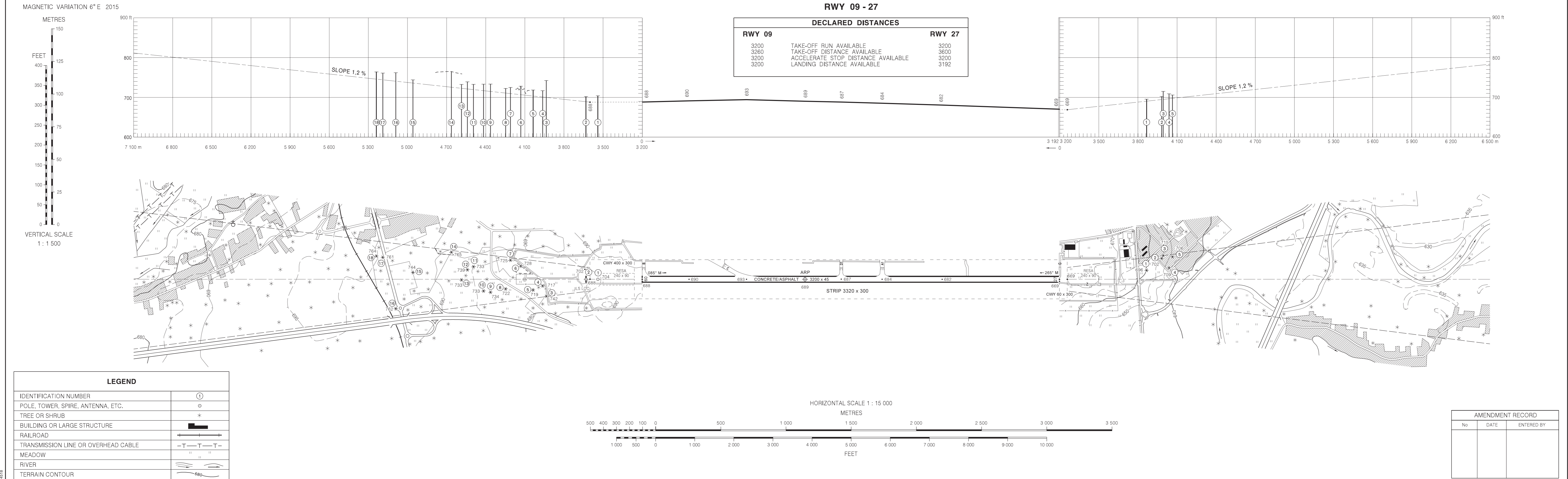
ELEVATIONS IN FEET  
DIMENSIONS IN METRES

**AERODROME OBSTACLE CHART - ICAO**

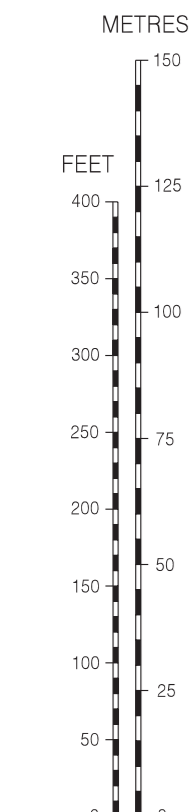
TYPE A (OPERATING LIMITATIONS)

**Rzeszów – Jasionka**

**RWY 09/27**



MAGNETIC VARIATION 6° E 2015



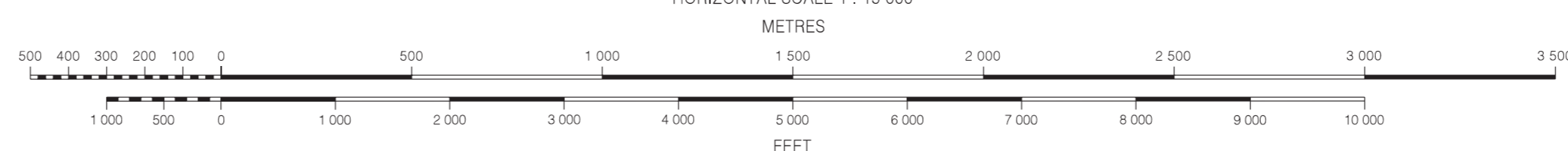
VERTICAL SCALE  
1 : 1 500

**RWY 09 - 27**

**DECLARED DISTANCES**

RWY 09		RWY 27
3200	TAKE-OFF RUN AVAILABLE	3200
3260	TAKE-OFF DISTANCE AVAILABLE	3600
3200	ACCELERATE STOP DISTANCE AVAILABLE	3200
3200	LANDING DISTANCE AVAILABLE	3192

HORIZONTAL SCALE 1 : 15 000



**LEGEND**

IDENTIFICATION NUMBER	①
POLE, TOWER, SPIRE, ANTENNA, ETC.	○
TREE OR SHRUB	*
BUILDING OR LARGE STRUCTURE	■
RAILROAD	—+—+—+—
TRANSMISSION LINE OR OVERHEAD CABLE	—T—T—T—
MEADOW	
RIVER	~~~~~
TERRAIN CONTOUR	—880—

**AMENDMENT RECORD**

No	DATE	ENTERED BY