

ELEVATIONS IN FEET
DIMENSIONS IN METRES

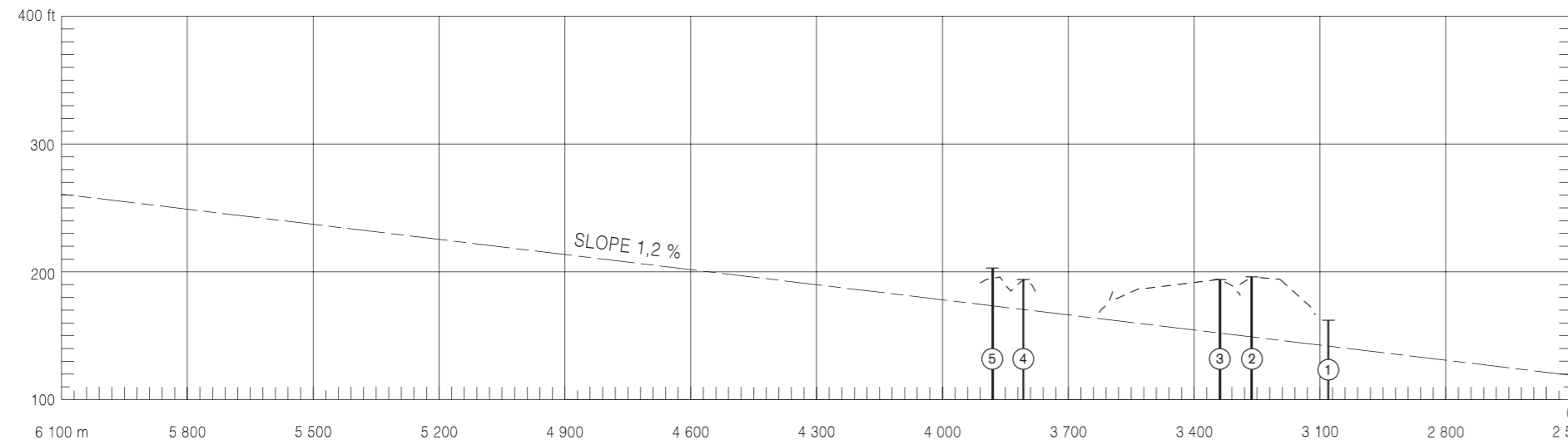
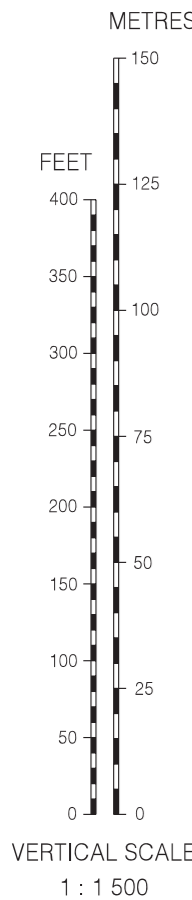
AERODROME OBSTACLE CHART - ICAO

TYPE A (OPERATING LIMITATIONS)

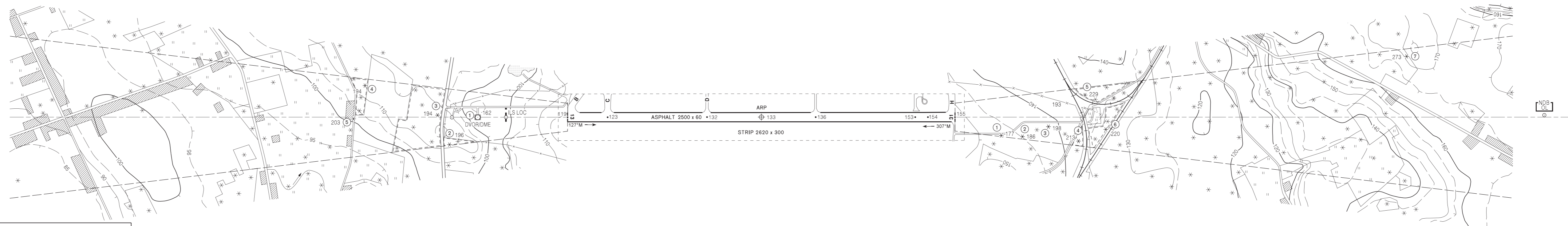
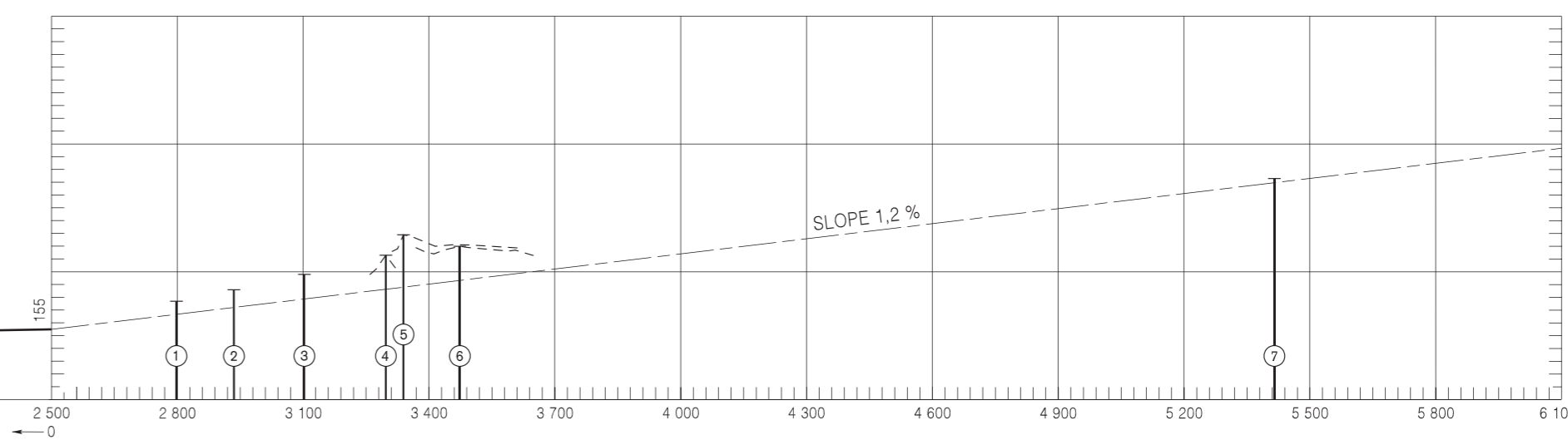
SZCZECIN / Goleniów

RWY 13 / 31

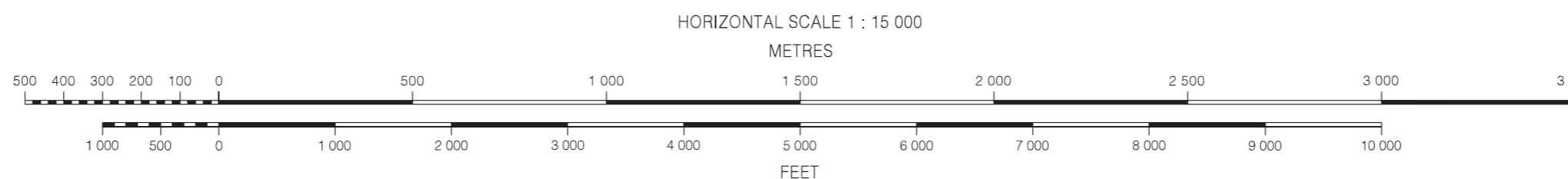
MAGNETIC VARIATION 4° E 2015



RWY 13 - 31		
DECLARED DISTANCES		
RWY 13		RWY 31
2500	TAKE-OFF RUN AVAILABLE	2500
2500	TAKE-OFF DISTANCE AVAILABLE	2500
2500	ACCELERATE STOP DISTANCE AVAILABLE	2500
2500	LANDING DISTANCE AVAILABLE	2500



LEGEND	
IDENTIFICATION NUMBER	①
POLE, TOWER, SPIRE, ANTENNA, ETC.	○
TREE OR SHRUB	*
RAILROAD SINGLE TRACK	—+—+—+—+—
RIVER	~>
LAKE	▭
MEADOW	
TERRAIN CONTOUR	100



AMENDMENT RECORD

No	DATE	ENTERED BY