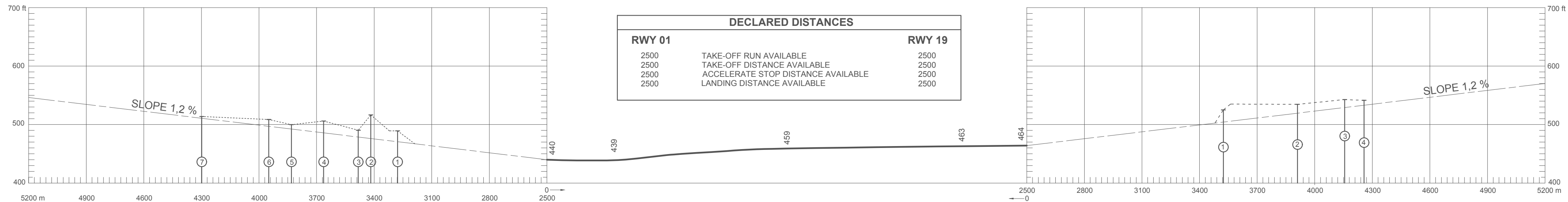


AERODROME OBSTACLE CHART - ICAO

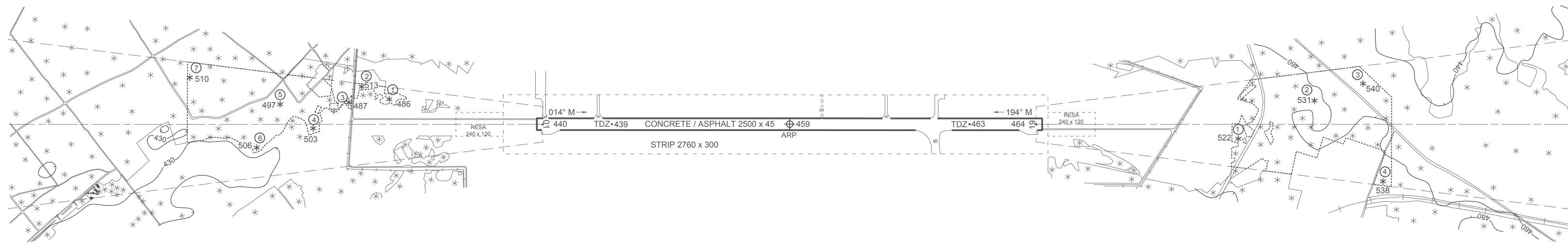
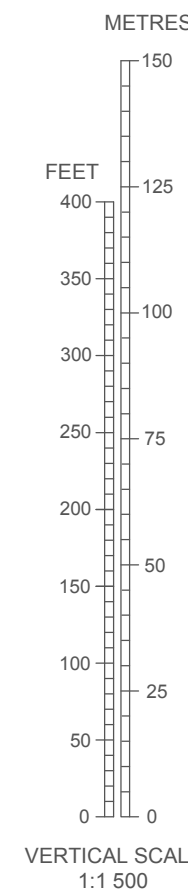
TYPE A (OPERATING LIMITATIONS)

RWY 01 - 19

DECLARED DISTANCES		
RWY 01		RWY 19
2500	TAKE-OFF RUN AVAILABLE	2500
2500	TAKE-OFF DISTANCE AVAILABLE	2500
2500	ACCELERATE STOP DISTANCE AVAILABLE	2500
2500	LANDING DISTANCE AVAILABLE	2500



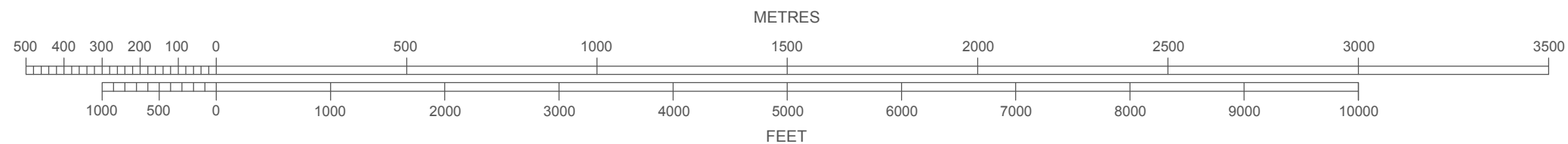
MAGNETIC VARIATION 5° E - 2015



LEGEND

IDENTIFICATION NUMBER	①
TREE OR SHRUB	*
RAILROAD	—+—+—+—
TRANSMISSION LINE OR OVERHEAD CABLE	—T—T—T—
BUILDING OR LARGE STRUCTURE	■
WOODEN AREAS	* * *
TERRAIN CONTOUR	—430—
WOODEN AREAS PENETRATING PLANE SURFACE	* * *

HORIZONTAL SCALE 1:15 000



AMENDMENT RECORD		
No	DATE	ENTERED BY