

ELEVATIONS IN FEET
DIMENSIONS IN METRES

AERODROME OBSTACLE CHART - ICAO
TYPE A (OPERATING LIMITATIONS)

WARSAW CHOPIN AIRPORT
RWY 11/29

RWY 11 - 29

MAGNETIC VARIATION 5° E 2010
MAGNETIC VARIATION 5° E 2016

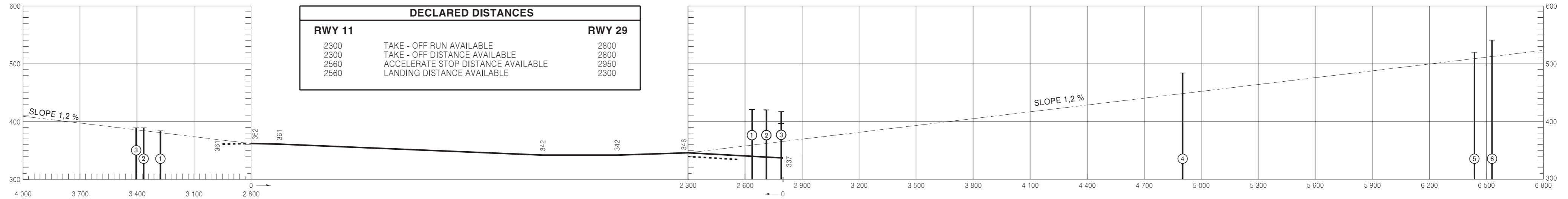
DECLARED DISTANCES		
RWY 11		RWY 29
2300	TAKE - OFF RUN AVAILABLE	2800
2300	TAKE - OFF DISTANCE AVAILABLE	2800
2560	ACCELERATE STOP DISTANCE AVAILABLE	2950
2560	LANDING DISTANCE AVAILABLE	2300

METRES

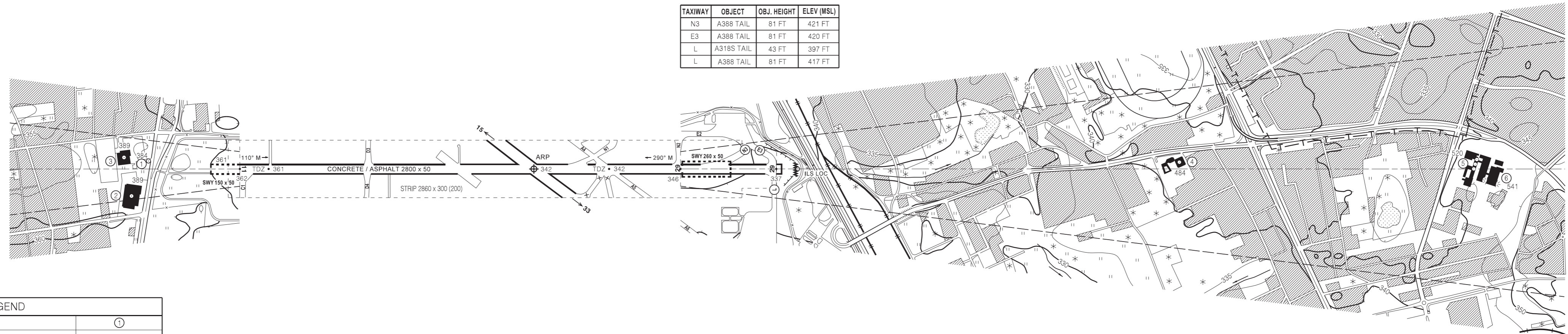
FEET



VERTICAL SCALE
1 : 1 500

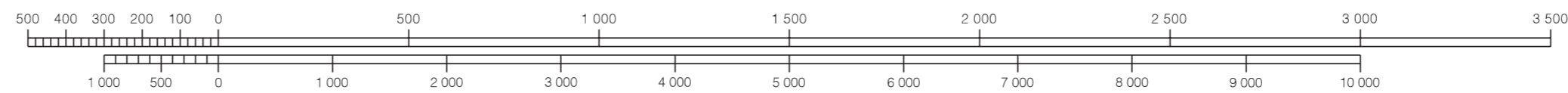


TAXIWAY	OBJECT	OBJ. HEIGHT	ELEV (MSL)
N3	A388 TAIL	81 FT	421 FT
E3	A388 TAIL	81 FT	420 FT
L	A318S TAIL	43 FT	397 FT
L	A388 TAIL	81 FT	417 FT



HORIZONTAL SCALE 1 : 15 000

METRES



FEET

LEGEND

IDENTIFICATION NUMBER	①
POLE, TOWER, SPIRE, ANTENNA, ETC.	○
TREE OR SHRUB	*
RAILROAD (TWO OR MORE TRACKS)	—+—+—+—
TRANSMISSION LINE OR OVERHEAD CABLE	-T-T-T-
BUILDING OR LARGE STRUCTURE	■
ESCARPMENT	
EMBANKMENT	
MEADOW	
LAKE	☪
TERRAIN CONTOUR	~340~

AMENDMENT RECORD

No	DATE	ENTERED BY