INSTRUMENT APPROACH CHART - ICAO

AERODROME ELEV 362 ft
THR RWY 11 ELEV 362 ft
HEIGHTS RELATED TO AD ELEV

Warszawa APPROACH	128.800	Warszawa DIRECTOR	129.375
	125.050	Okęcie TOWER	118.300
ATIS	120.450	Okęcie GROUND	121.900

WARSAW CHOPIN AIRPORT
RNAV (GNSS)
RWY 11 (CAT A/B/C/D)

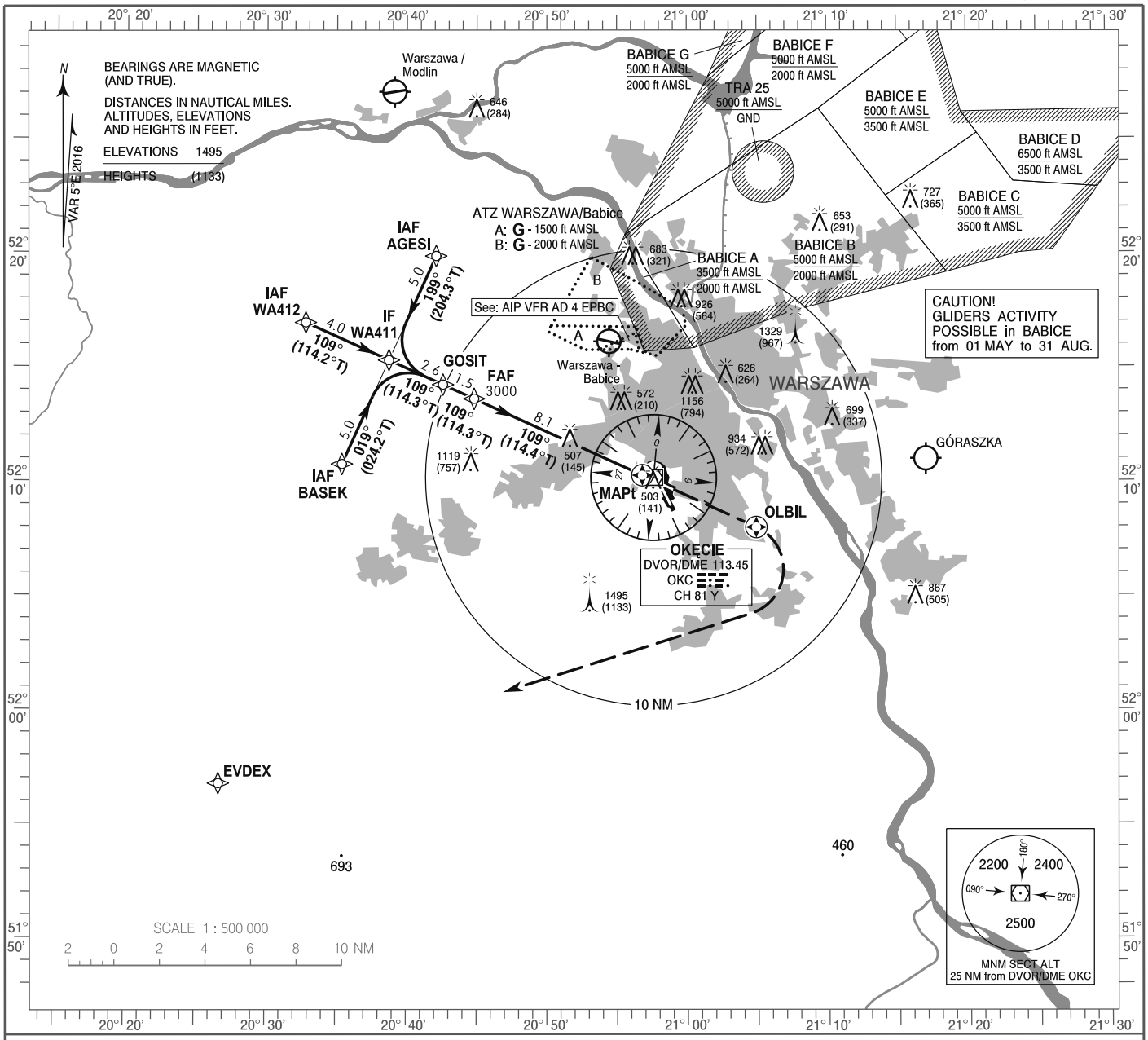

Correction: BABICE AREA. Obstacle. VAR.

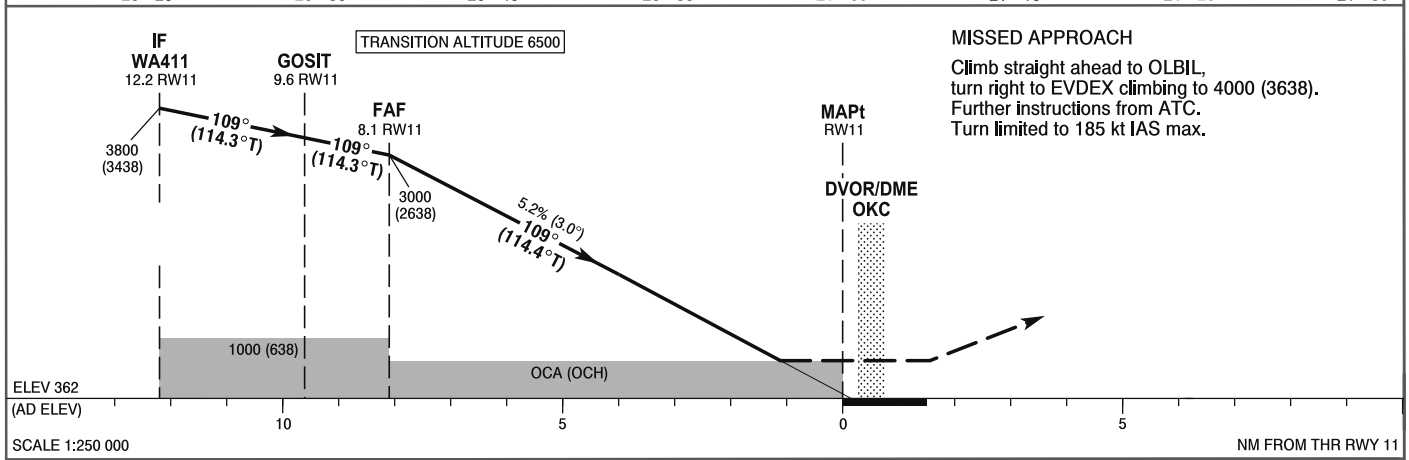

MISSED APPROACH

Climb straight ahead to OLBIL, turn right to EVDEX climbing to 4000 (3638). Further instructions from ATC. Turn limited to 185 kt IAS max.

OCA (OCH)					
Cat. of ACFT		A	B	C	D
Straight - in	LNAV	760 (398)	760 (398)	760 (398)	760 (398)
Circling*		860 (498)	880 (518)	980 (618)	1060 (698)

*For circling restrictions see overleaf

Distance FAF - MAPt 8.1 NM							
Speed	kt	80	100	120	140	160	180
Time	min : s	6:04	4:52	4:03	3:28	3:02	2:42
Rate of descent	ft / min	430	540	640	750	850	960

Final approach distance/altitude (height)				
Distance	8	6	4	2
Altitude (height)	2960 (2598)	2330 (1968)	1690 (1328)	1050 (688)

© POLISH AIR NAVIGATION SERVICES AGENCY

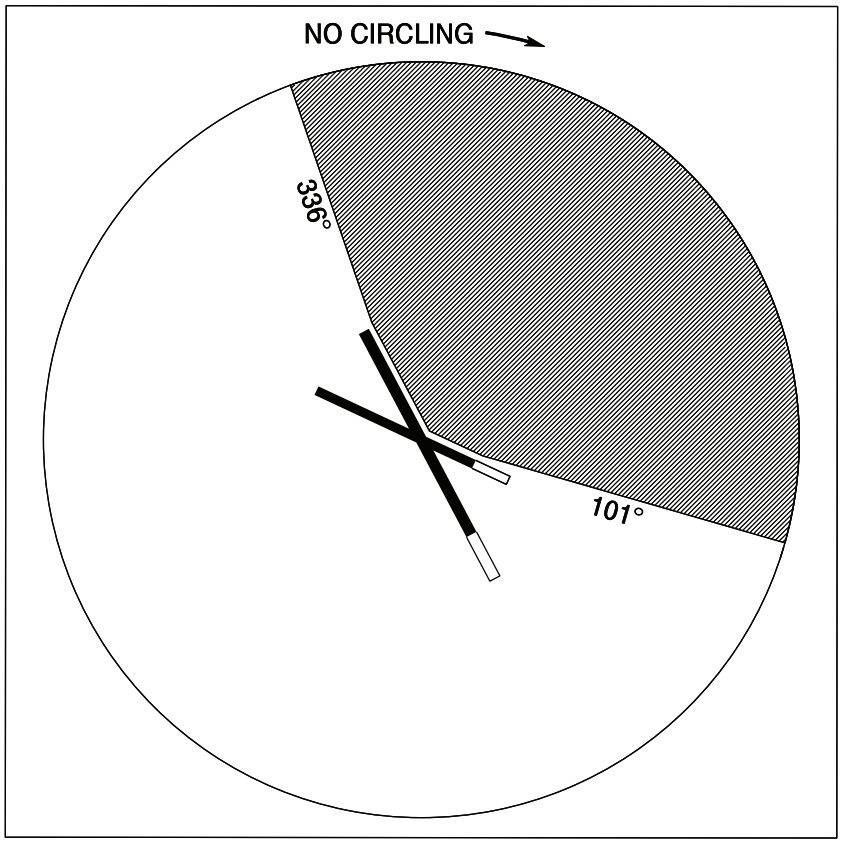

© POLISH AIR NAVIGATION SERVICES AGENCY