

ELEVATIONS IN FEET
DIMENSIONS IN METRES

AERODROME OBSTACLE CHART - ICAO
TYPE A (OPERATING LIMITATIONS)

Wrocław - Strachowice
RWY 11/29

MAGNETIC VARIATION 4° E 2015

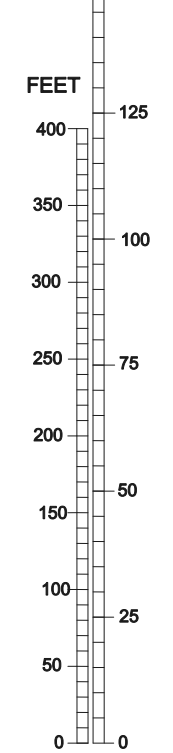
RWY 11-29

DECLARED DISTANCES

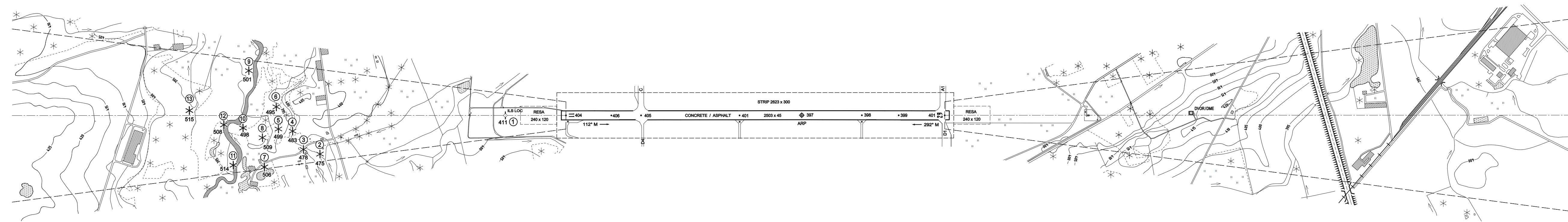
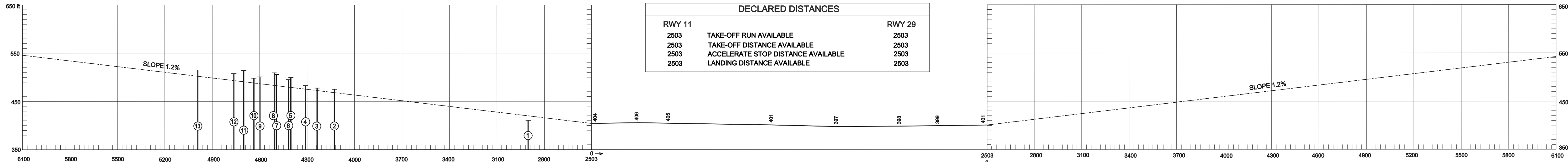
RWY 11		RWY 29
2503	TAKE-OFF RUN AVAILABLE	2503
2503	TAKE-OFF DISTANCE AVAILABLE	2503
2503	ACCELERATE STOP DISTANCE AVAILABLE	2503
2503	LANDING DISTANCE AVAILABLE	2503

METRES

FEET

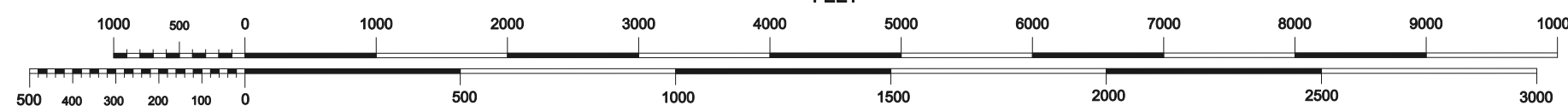


VERTICAL SCALE
1 : 1500



HORIZONTAL SCALE 1:15000

FEET



METRES

LEGEND

IDENTIFICATION NUMBER	②
POLE, TOWER, SPIRE, ANTENNA ETC.	⊙
TREE OR SHRUB	*
MEADOW	
TERRAIN CONTOUR	~
LAKE	☪
RIVER	~
ESCARPMENT	
RAILROAD	—+—+—+—+—

AMENDMENT RECORD

No	DATE	ENTERED BY