

ELEVATIONS IN FEET
DIMENSIONS IN METRES

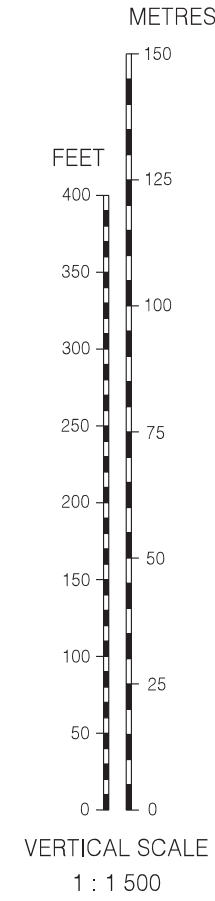
AERODROME OBSTACLE CHART - ICAO

Zielona Góra - Babimost

TYPE A (OPERATING LIMITATIONS)

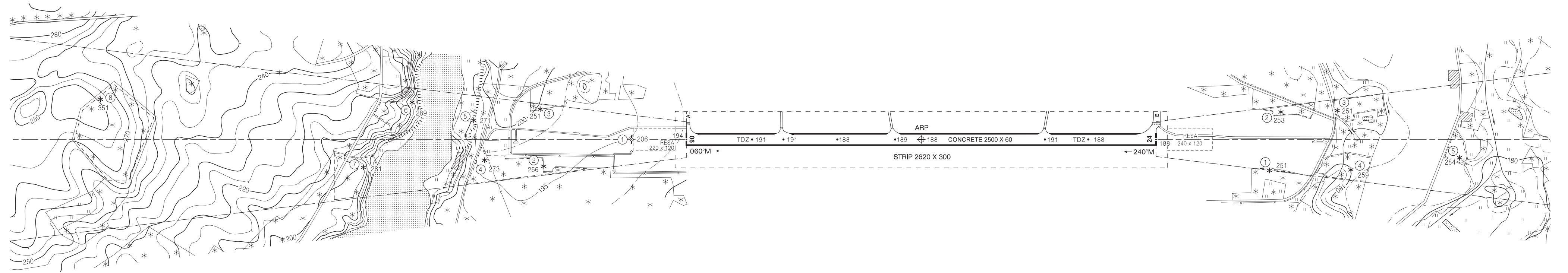
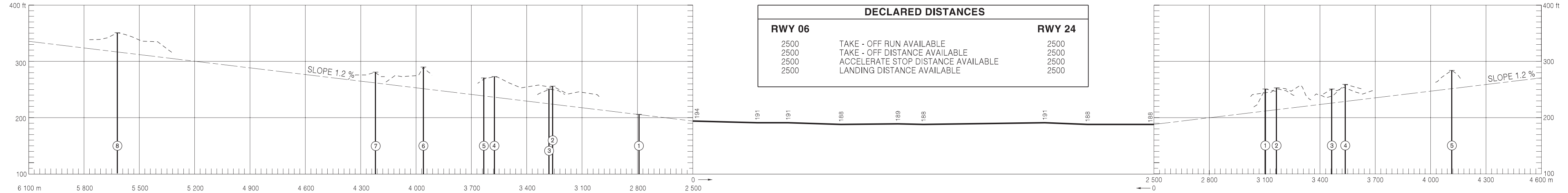
RWY 06/24

MAGNETIC VARIATION 4° E 2016

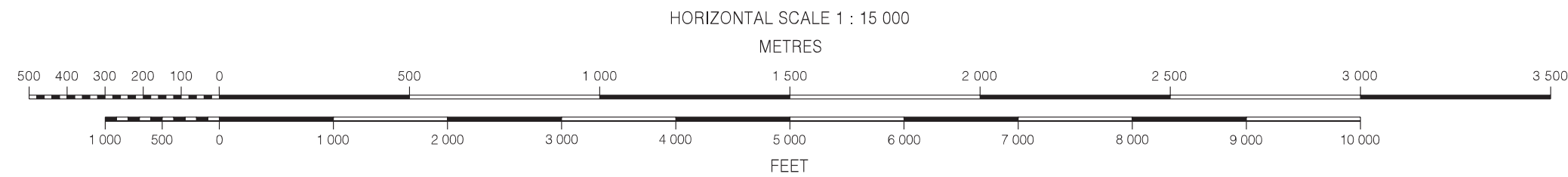


RWY 06 - 24

DECLARED DISTANCES		
RWY 06		RWY 24
2500	TAKE - OFF RUN AVAILABLE	2500
2500	TAKE - OFF DISTANCE AVAILABLE	2500
2500	ACCELERATE STOP DISTANCE AVAILABLE	2500
2500	LANDING DISTANCE AVAILABLE	2500



LEGEND	
IDENTIFICATION NUMBER	①
POLE, TOWER, SPIRE, ANTENNA, ETC.	○
TREE OR SHRUB	*
RIVER	—
LAKE	⊖
ESCARPMENT	
MEADOW	
TERRAIN CONTOUR	—200—



AMENDMENT RECORD		
No	DATE	ENTERED BY