

ELEVATIONS IN FEET
DIMENSIONS IN METRES

AERODROME OBSTACLE CHART - ICAO

TYPE A (OPERATING LIMITATIONS)

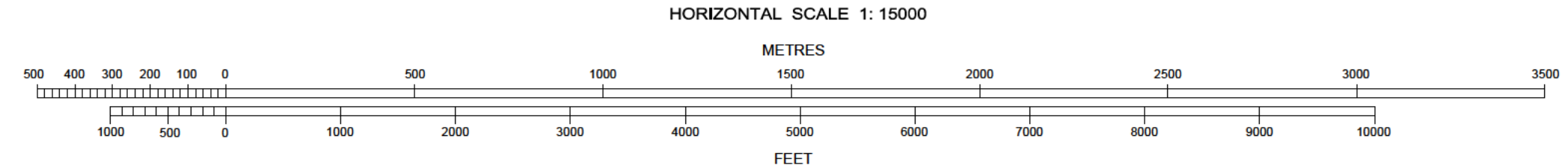
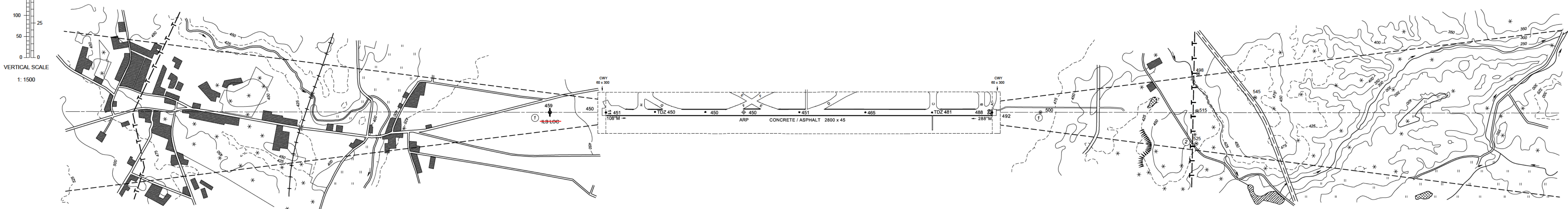
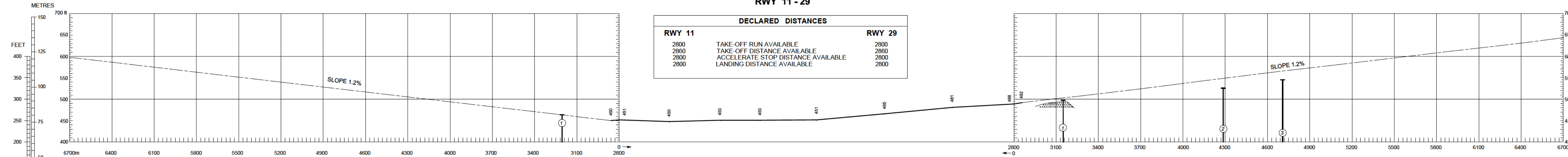
GDAŃSK LECH WALESIA AIRPORT

RWY 11/29

MAGNETIC VARIATION 5°E 2015

RWY 11 - 29

DECLARED DISTANCES		
RWY 11		RWY 29
2800	TAKE-OFF RUN AVAILABLE	2800
2860	TAKE-OFF DISTANCE AVAILABLE	2860
2800	ACCELERATE STOP DISTANCE AVAILABLE	2800
2800	LANDING DISTANCE AVAILABLE	2800



LEGEND	
IDENTIFICATION NUMBER	①
POLE, TOWER, SPIRE, ANTENNA, ETC.	⊙
TREE OR SHRUB	*
RAILROAD	—+—+—+—+—
TRANSMISSION LINE OR OVERHEAD CABLE	—T—T—T—T—
ESCARPMENT	
MEADOW	
RIVER	~ ~ ~
TERRAIN CONTOUR	—400—
TERRAIN PENETRATING OBSTRUCTION PLANE	—/—/—/—/—
LAKE	▒ ▒ ▒

AMENDMENT RECORD		
No	DATE	ENTERED BY

Data of survey 02-03-2015
Druk: VPRO s.c. Gdańsk 2015 Nsked 600 egz.